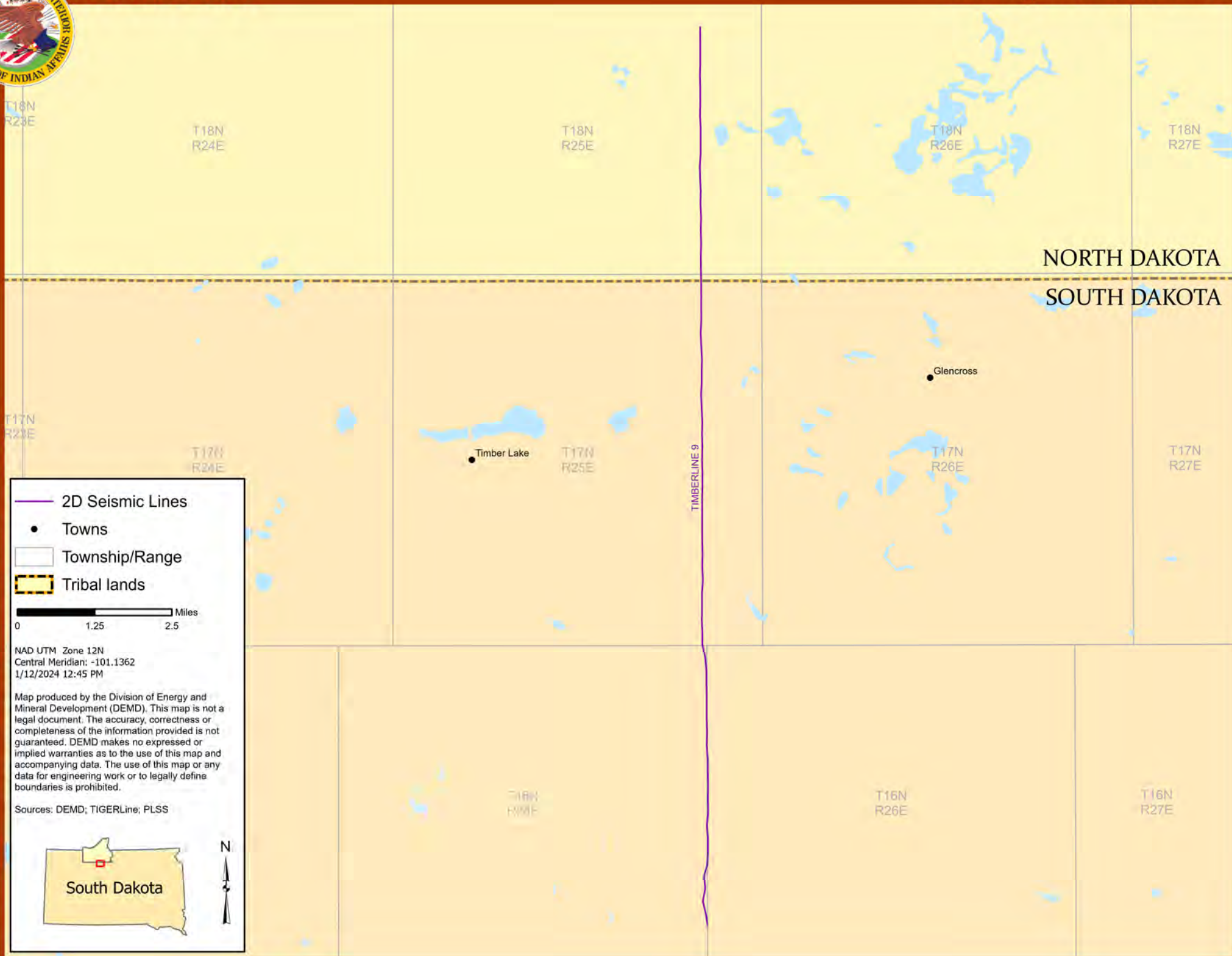









SEISMIC MAP

Standing Rock Sioux Tribe

STANDING ROCK RESERVATION




 2D Seismic Lines
 Towns
 Township/Range
 Tribal lands

 Miles
 0 1.25 2.5


NAD UTM Zone 12N
 Central Meridian: -101.1362
 1/12/2024 12:45 PM

Map produced by the Division of Energy and Mineral Development (DEMD). This map is not a legal document. The accuracy, correctness or completeness of the information provided is not guaranteed. DEMD makes no expressed or implied warranties as to the use of this map and accompanying data. The use of this map or any data for engineering work or to legally define boundaries is prohibited.

Sources: DEMD; TIGERLine; PLSS



South Dakota



2D SEISMIC LINES

NAME	PROD	MILES	LOC	SHOT
Timberline 9	F, S	14.34	T18N R25E	1979

