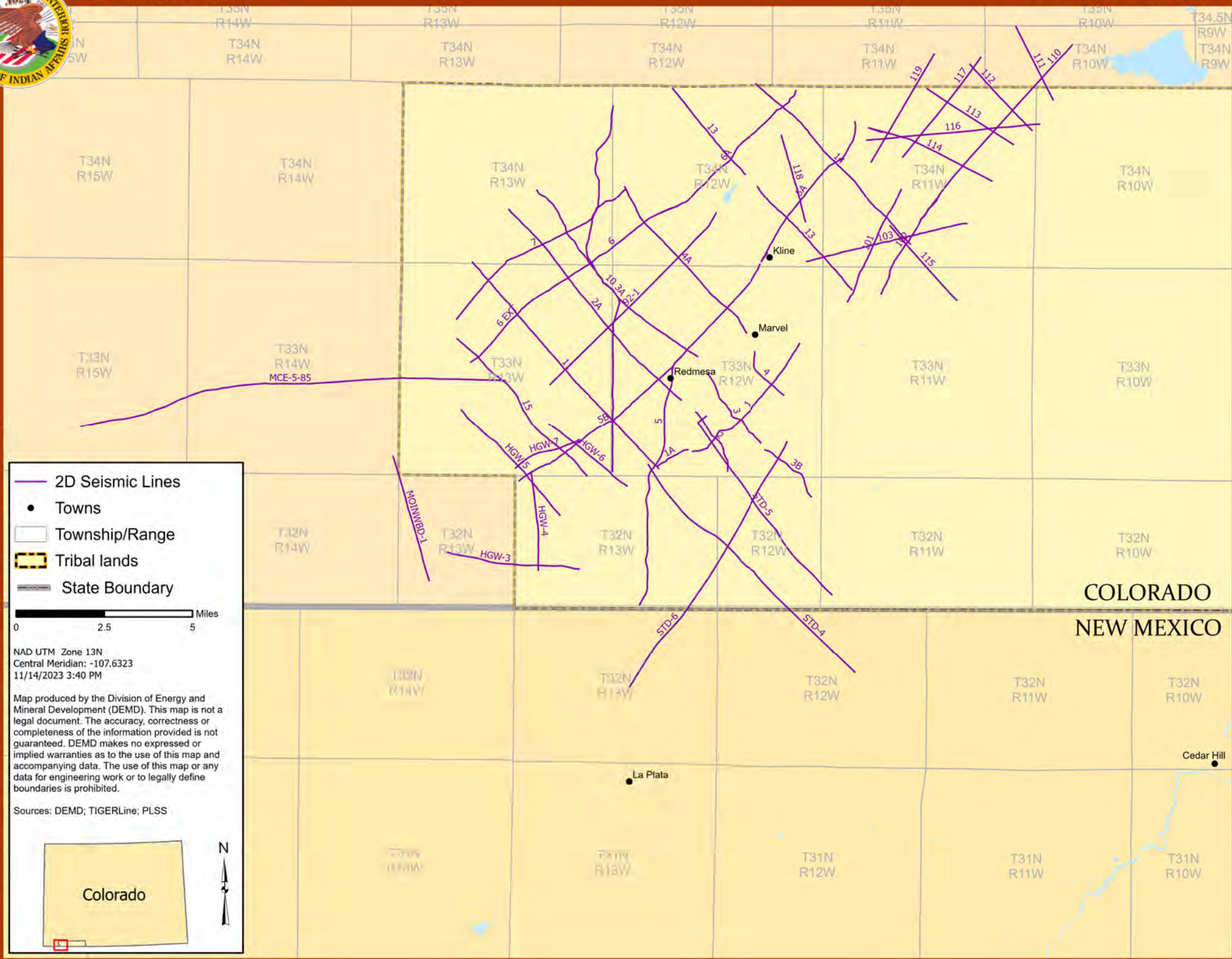




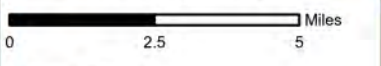
SEISMIC MAP

Southern Ute Tribe

SOUTHERN UTE RESERVATION



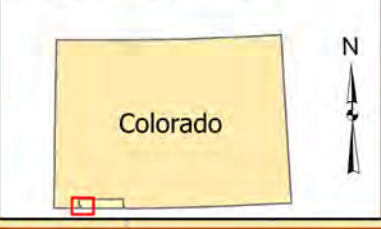
- 2D Seismic Lines
- Towns
- Township/Range
- Tribal lands
- State Boundary



NAD UTM Zone 13N
 Central Meridian: -107.6323
 11/14/2023 3:40 PM

Map produced by the Division of Energy and Mineral Development (DEMD). This map is not a legal document. The accuracy, correctness or completeness of the information provided is not guaranteed. DEMD makes no expressed or implied warranties as to the use of this map and accompanying data. The use of this map or any data for engineering work or to legally define boundaries is prohibited.

Sources: DEMD; TIGERLine; PLSS



COLORADO
 NEW MEXICO

2D SEISMIC LINES

NAME	PROD	MILES	LOC	SHOT
1	S	4.52	T33N R12W	1981
1A	S	1.00	T33N R12W	1983
2	S	1.99	T33N R12W	1981
2A	S	7.31	T34N R13W	1983
3	S	2.60	T33N R12W	1981
3A	S	6.73	T34N R13W	1983
3B	S	1.98	T33N R12W	1983
4	S	1.60	T33N R12W	1981
4A	S	5.46	T34N R12W	1983
5	S	10.83	T34N R12W	1984
5A	S	5.22	T34W R10W	1984
5B	S	5.95	T33N R13W	1984
6	S	4.58	T34N R13W	1983
6A	S	5.51	T34N R12W	1984
6EXT	S	3.33	T33N R13W	1984
7	S	6.25	T34N R13W	1983
10	S	10.97	T34N R13W	1984
11	S	7.91	T34N R13W	1984
13	S	3.20	T34N R12W	1984
14	S	6.36	T34W R10W	1984
15	S	5.43	T33N R13W	1984
92-1	F	6.79	T34N R12W	1992
101	O	3.56	T34W R10W	
102	O	3.46	T34W R10W	
103	O	4.68	T34W R10W	
110	F	6.58	T34W R10W	1990
111	F	2.33	T34W R10W	1990
112	F	2.58	T34W R10W	1990
113	F	2.92	T34W R10W	1990
114	F	4.62	T34W R10W	1990
115	F	2.83	T34W R10W	1990
116	F	4.92	T34W R10W	1990
117	F	3.59	T34W R10W	1990
118	O	2.57	T34N R12W	
119	F	3.54	T34W R10W	1991
HGW-3	F	3.80	T32N R13W	1981
HGW-4	F	2.78	T33N R13W	1981
HGW-5	F	4.12	T33N R13W	1981
HGW-6	F	2.84	T33N R13W	1981
HGW-7	F	2.03	T33N R13W	1981
MCE-5-85	F, S, M	12.22	T33N R13W	1985
MOINWBD-1	F, S, M	3.66	T33N R13W	1994
STD-4	F	8.37	T33N R12W	1989
STD-5	F	6.51	T33N R12W	1989
STD-6	F	8.29	T33N R12W	1989

