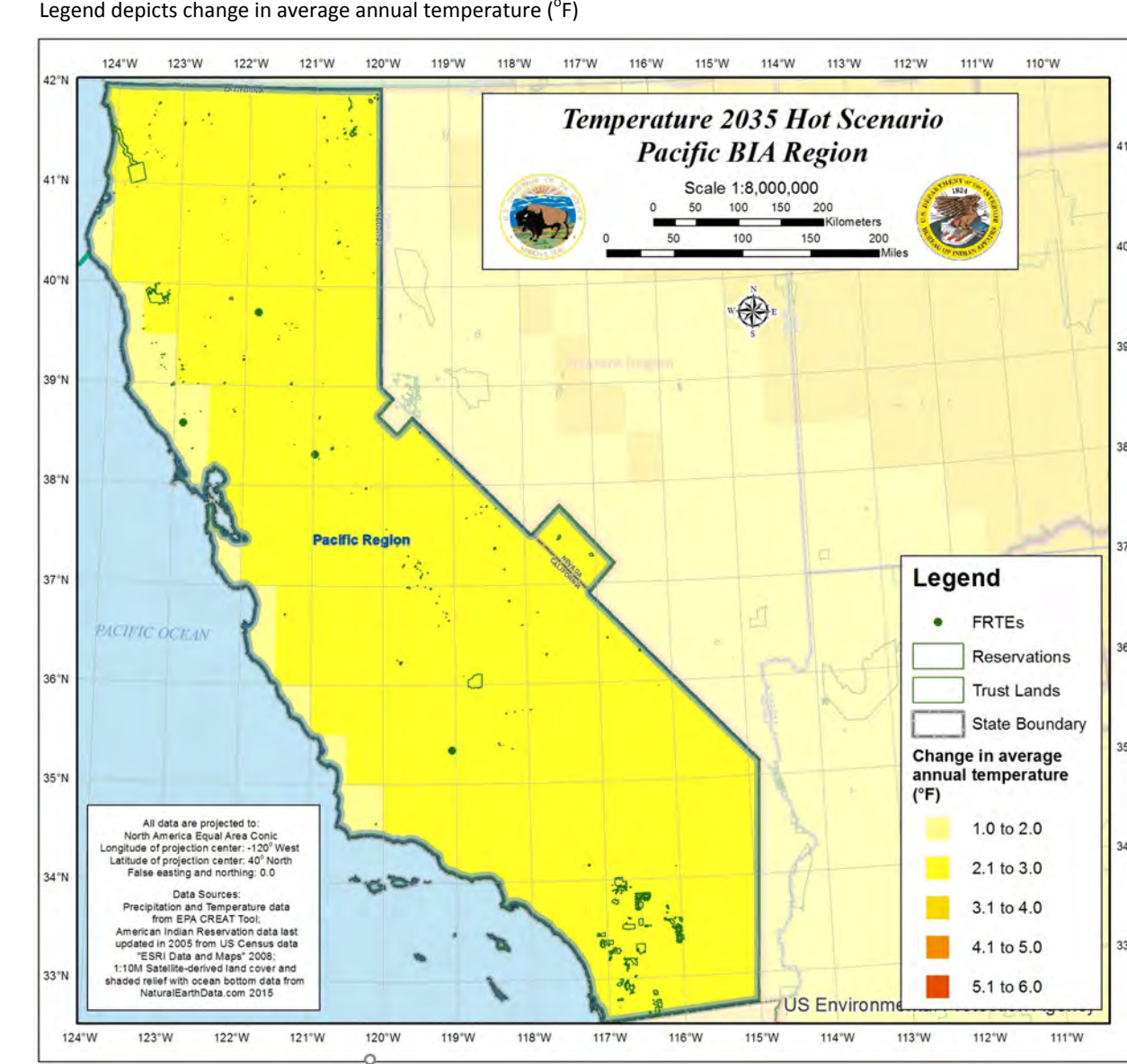
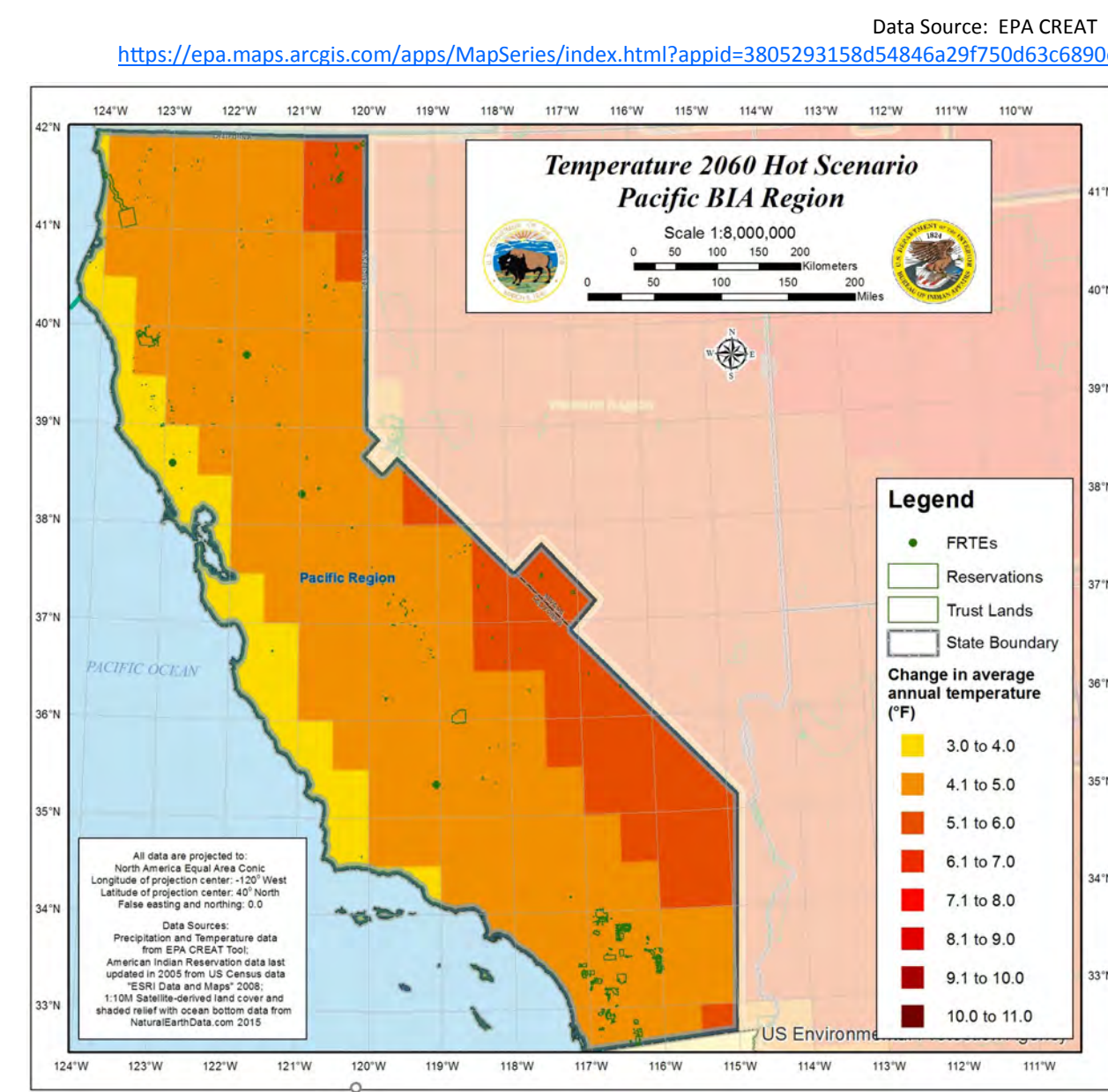


GIS for Tribal Resilience — BIA Pacific Region

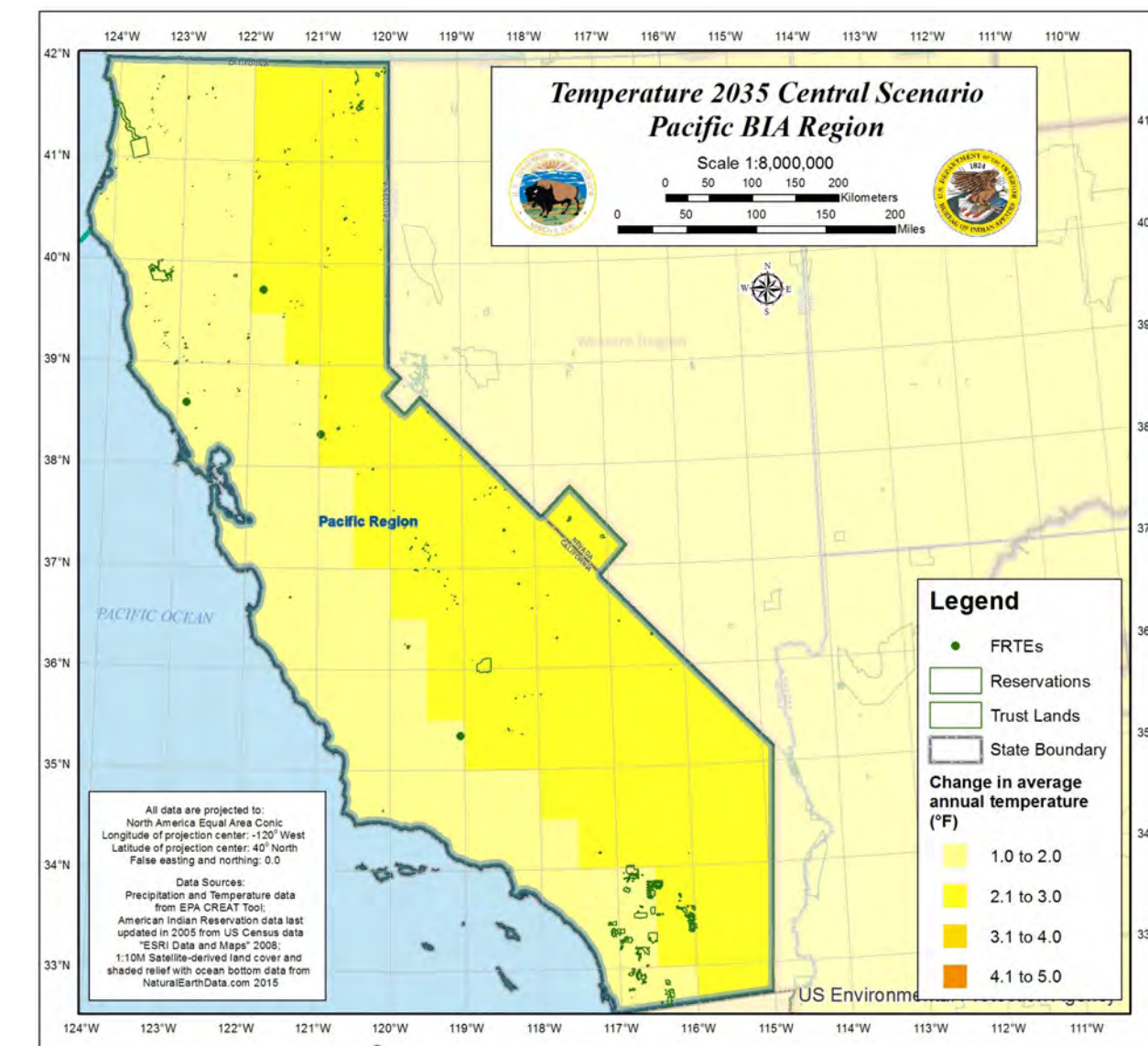
Temperature Scenarios



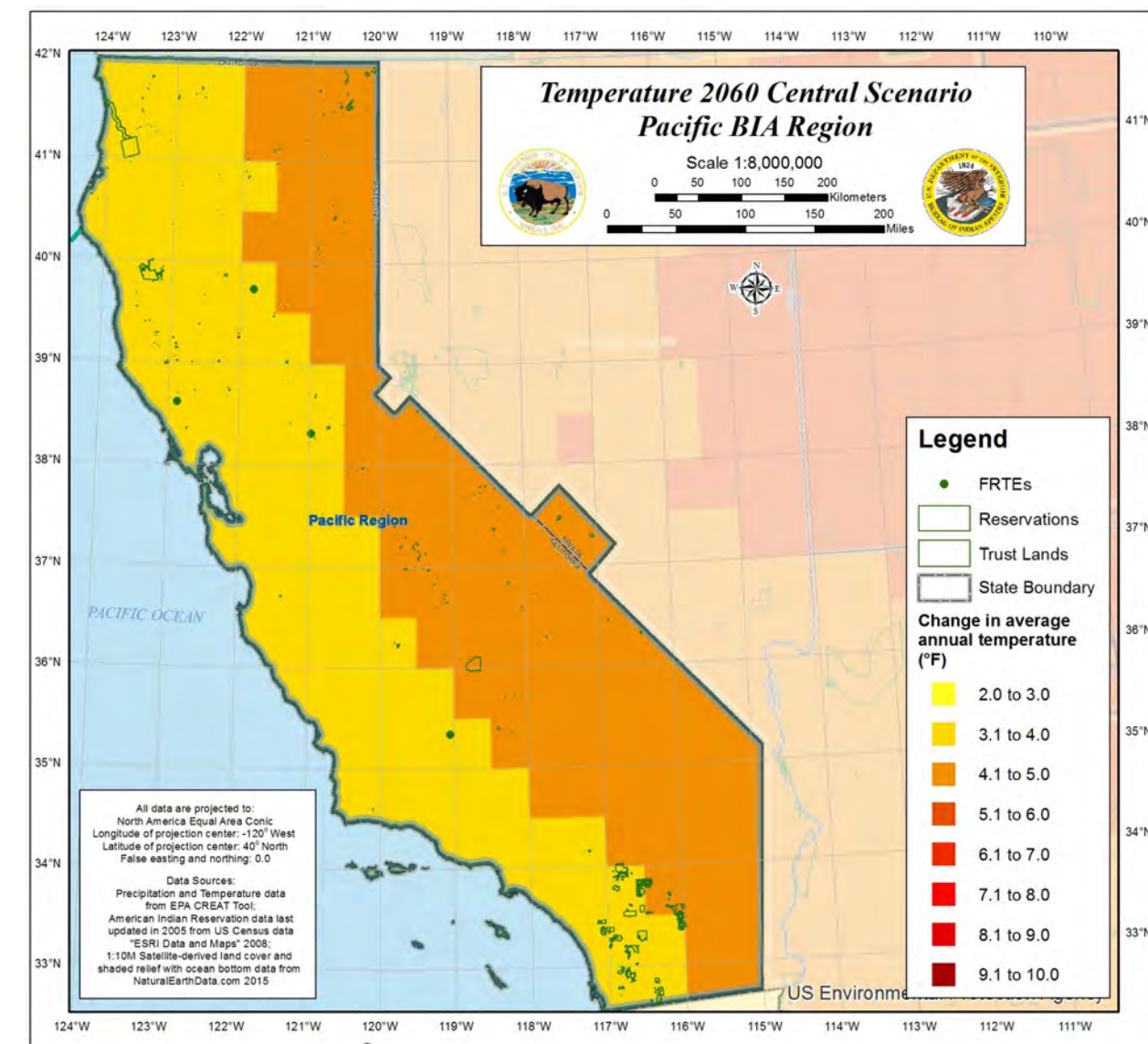
Hot 2035



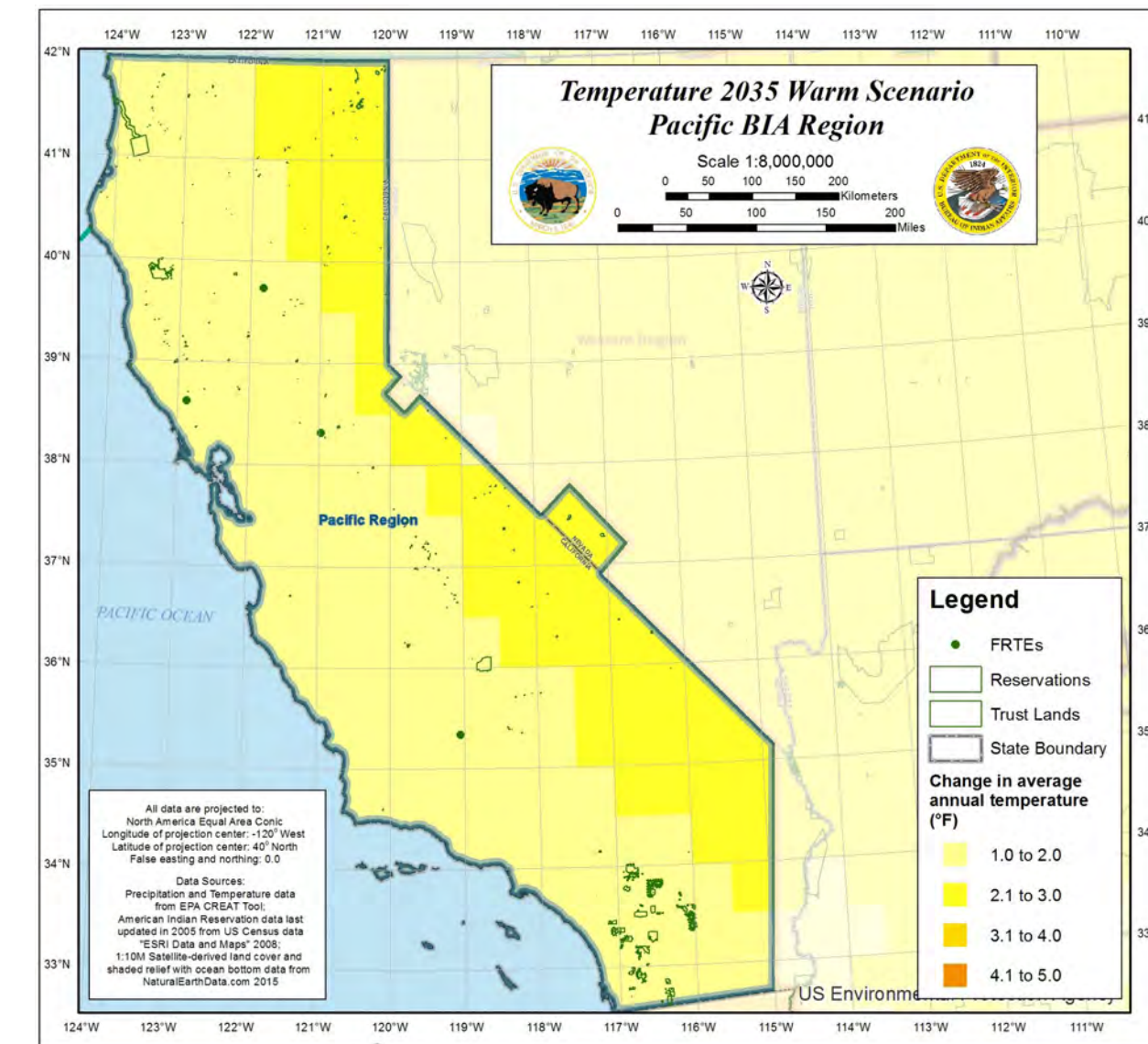
Hot 2060



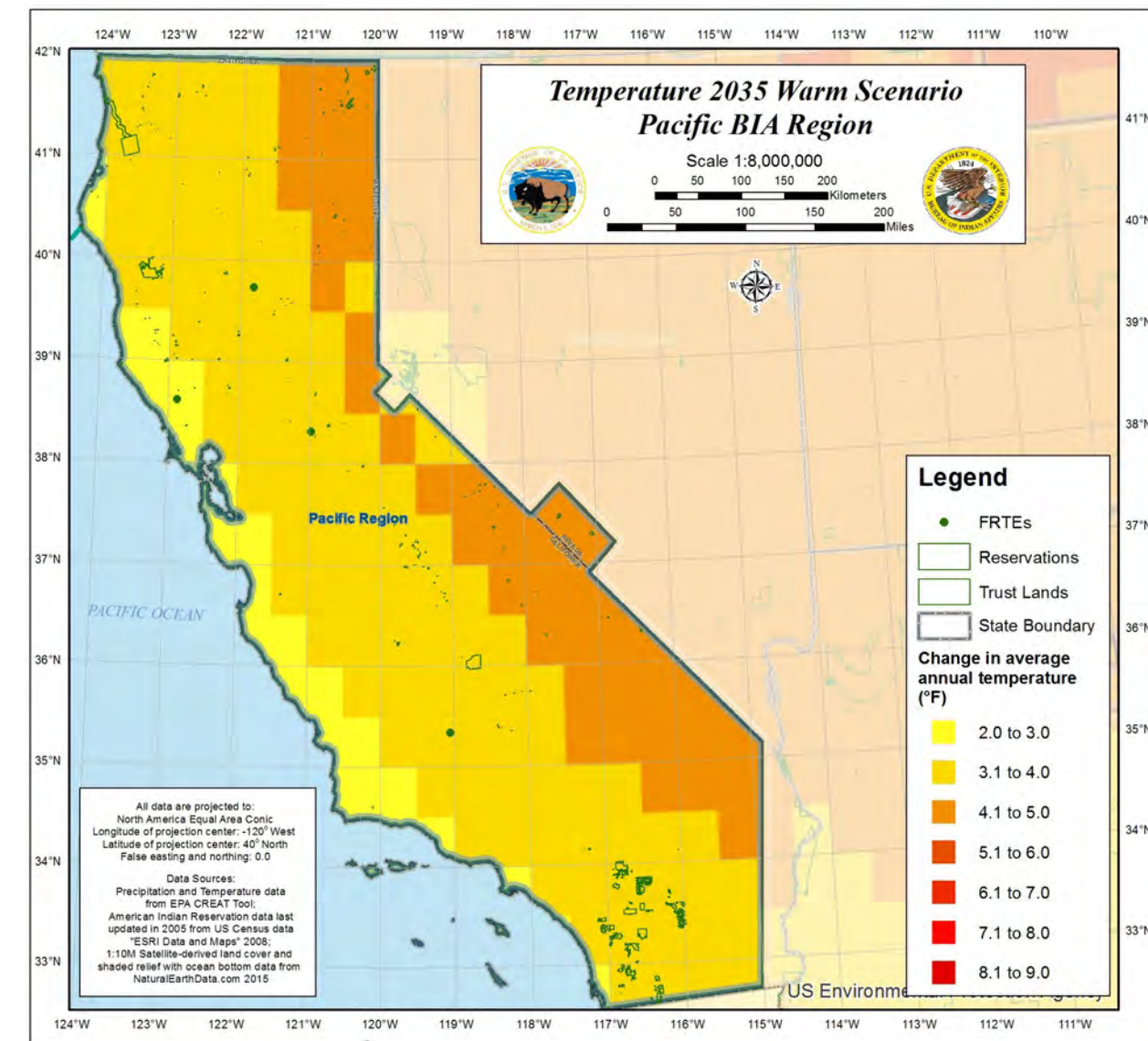
Central 2035



Central 2060



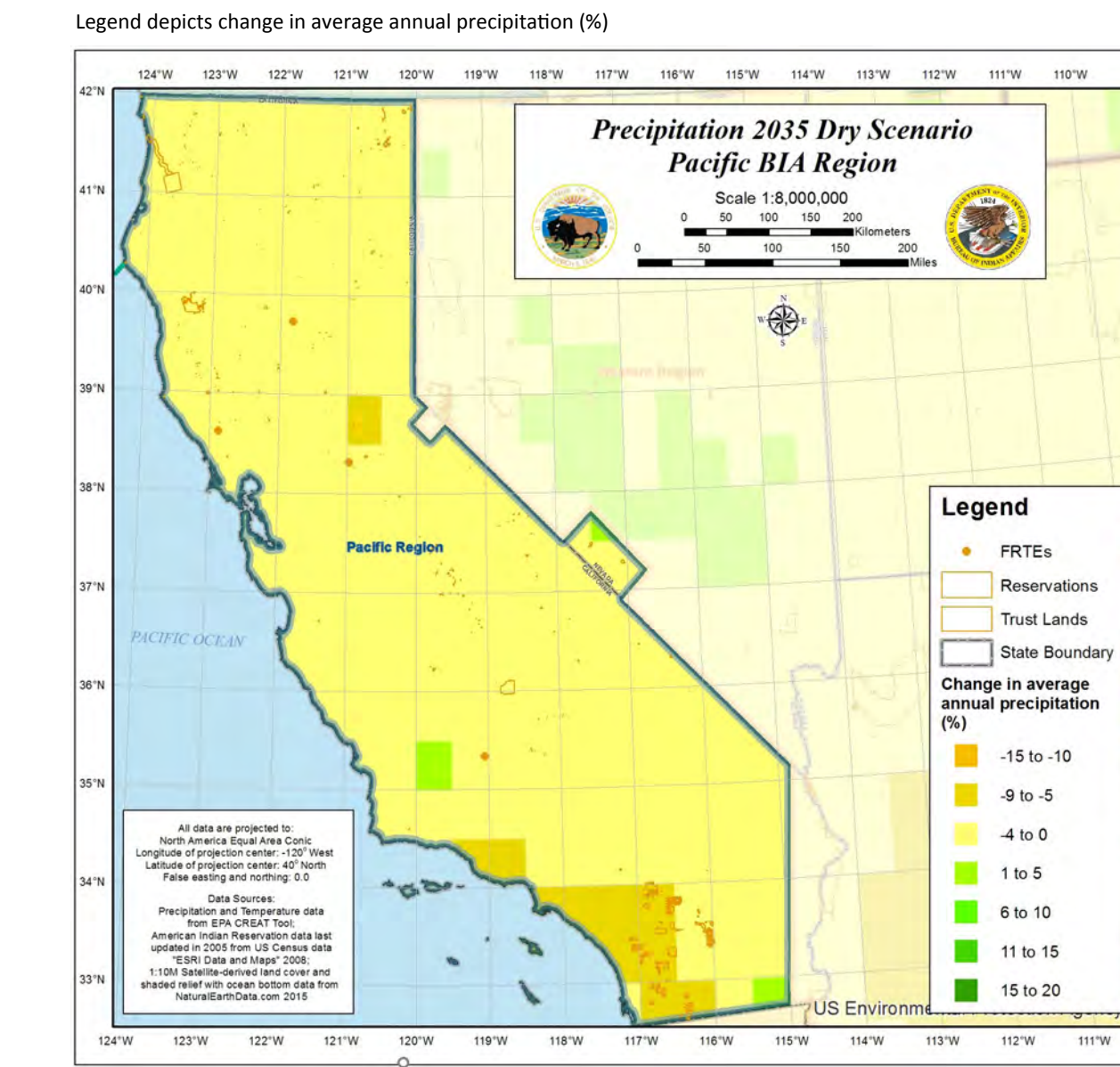
Warm 2035



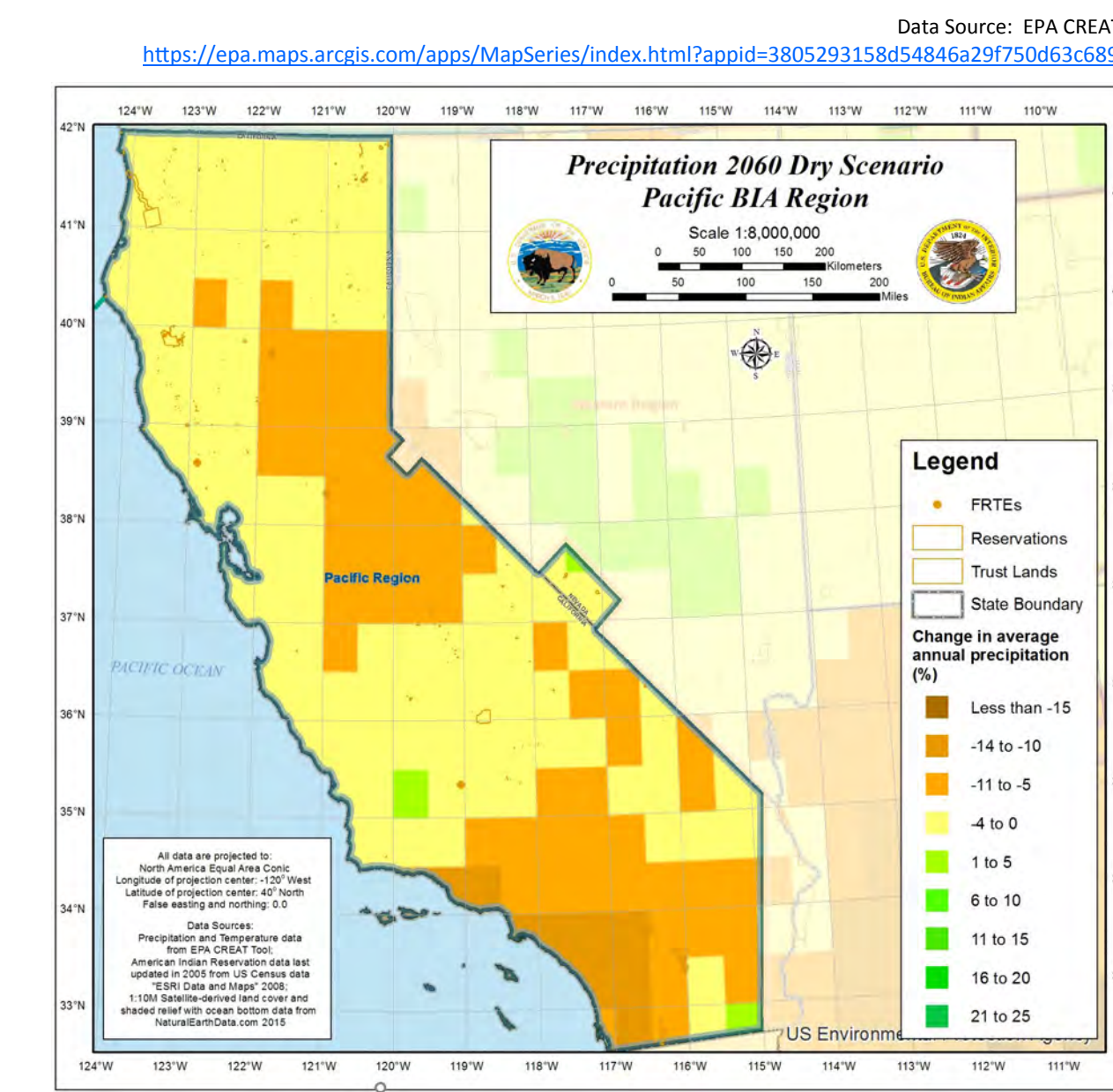
Warm 2060



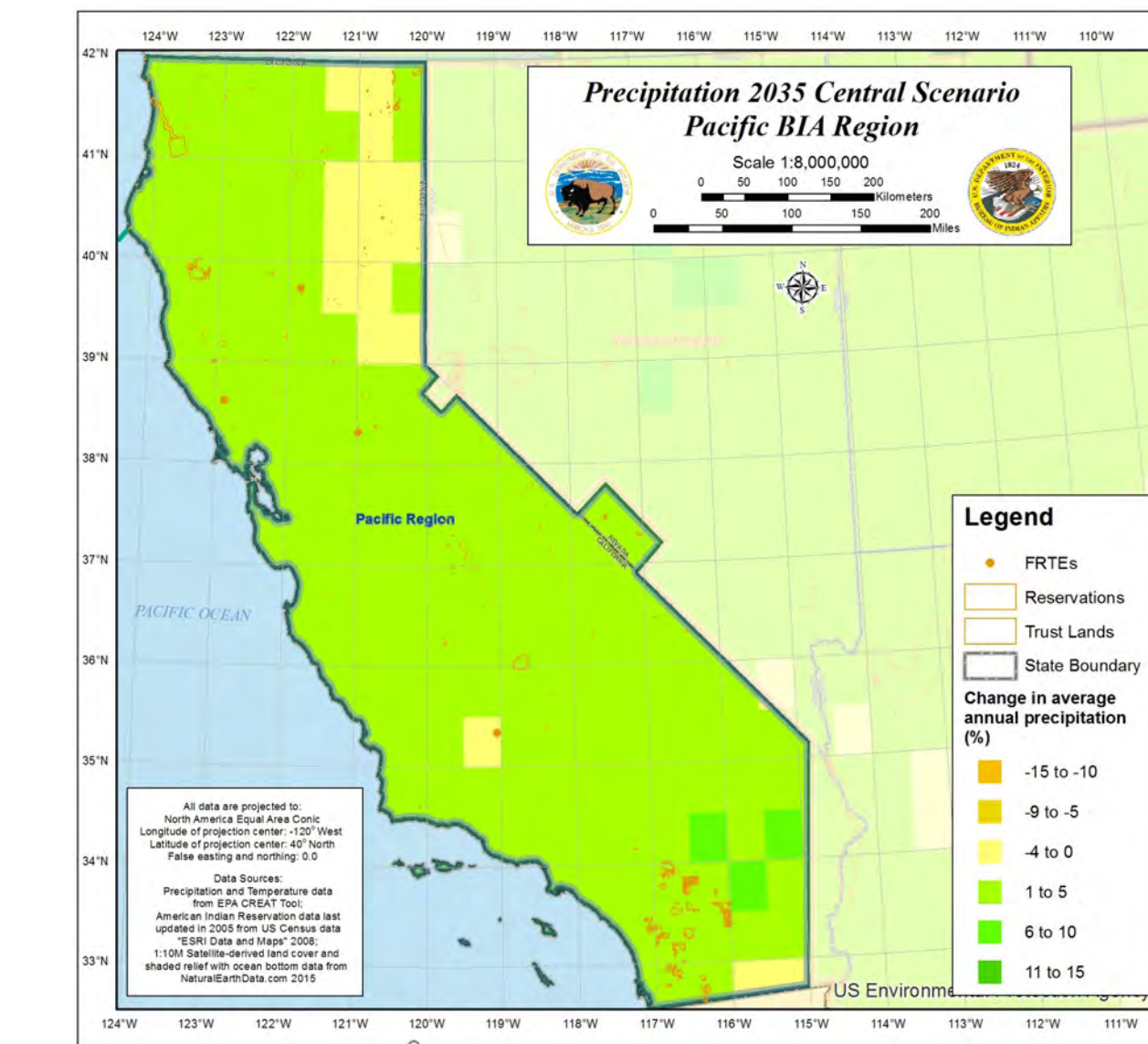
Precipitation Scenarios



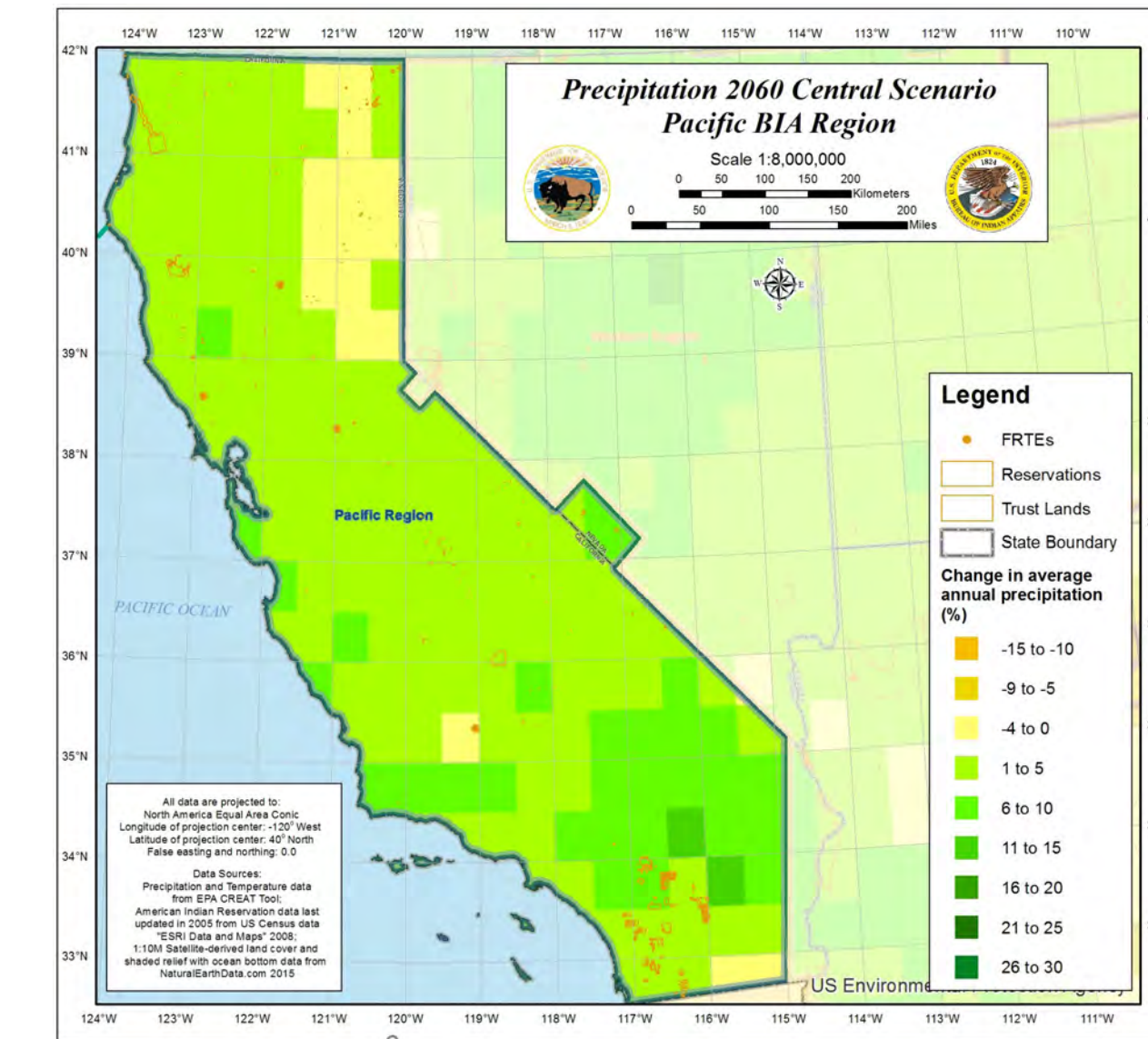
Dry 2035



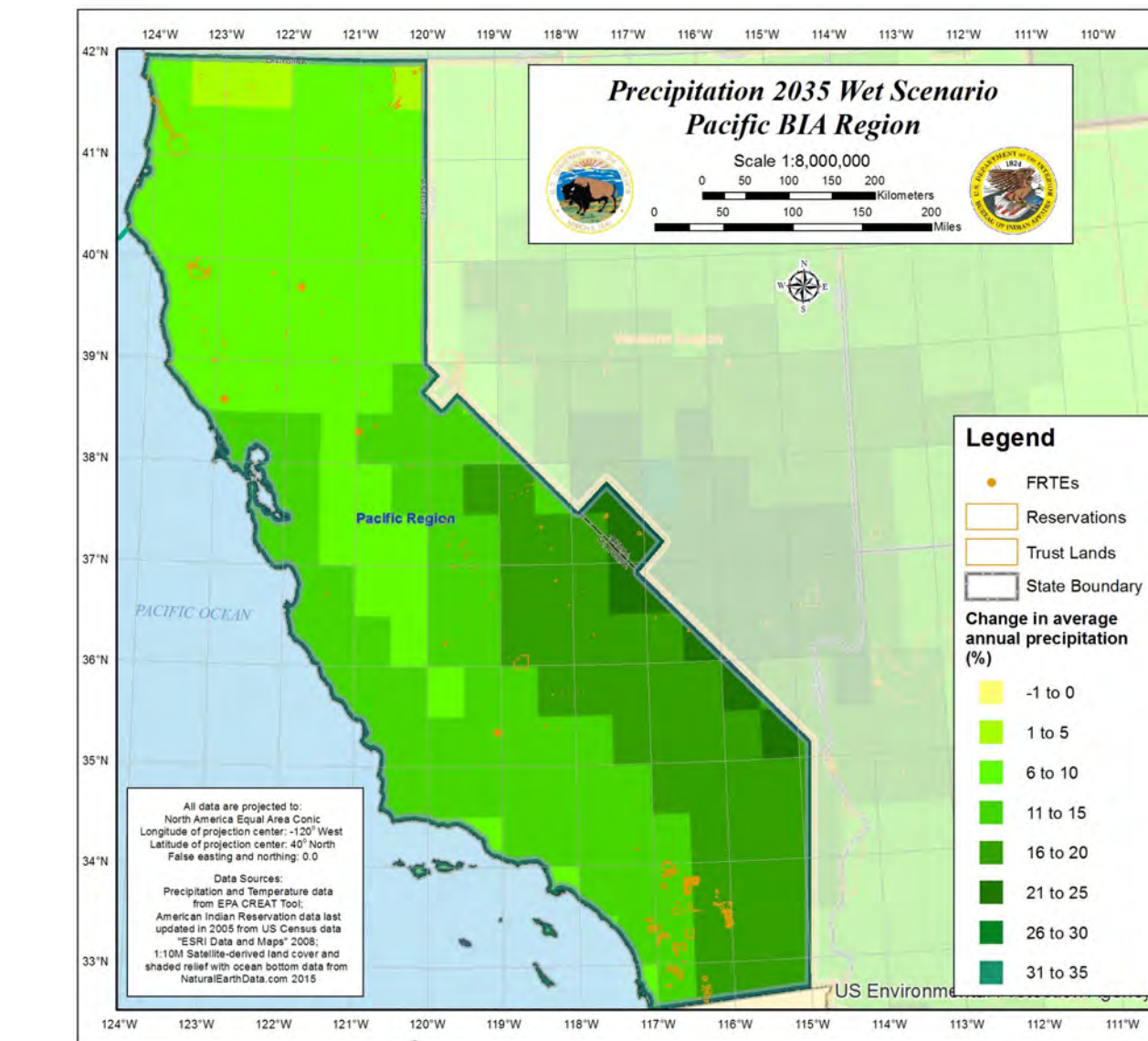
Dry 2060



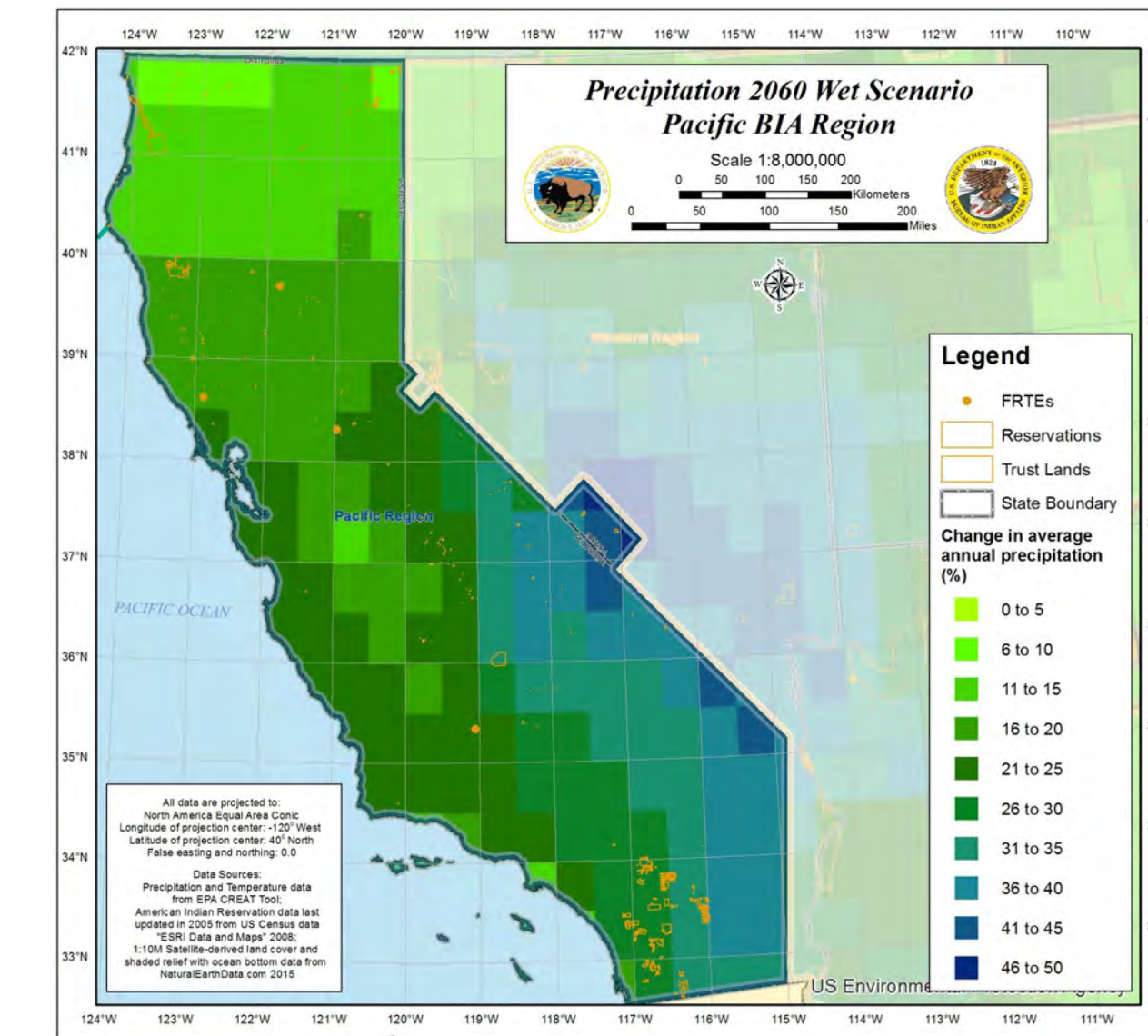
Central 2035



Central 2060

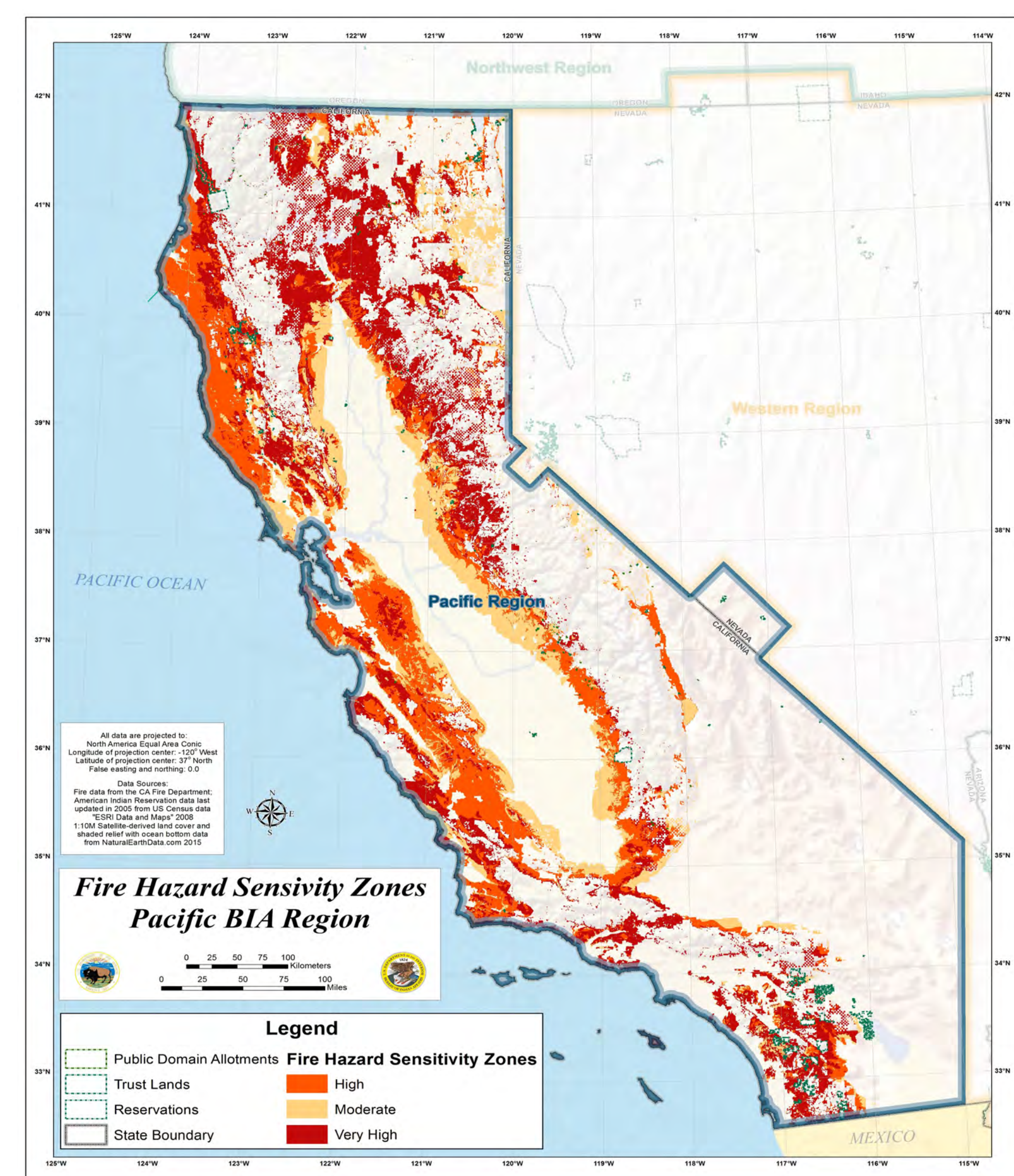


Wet 2035



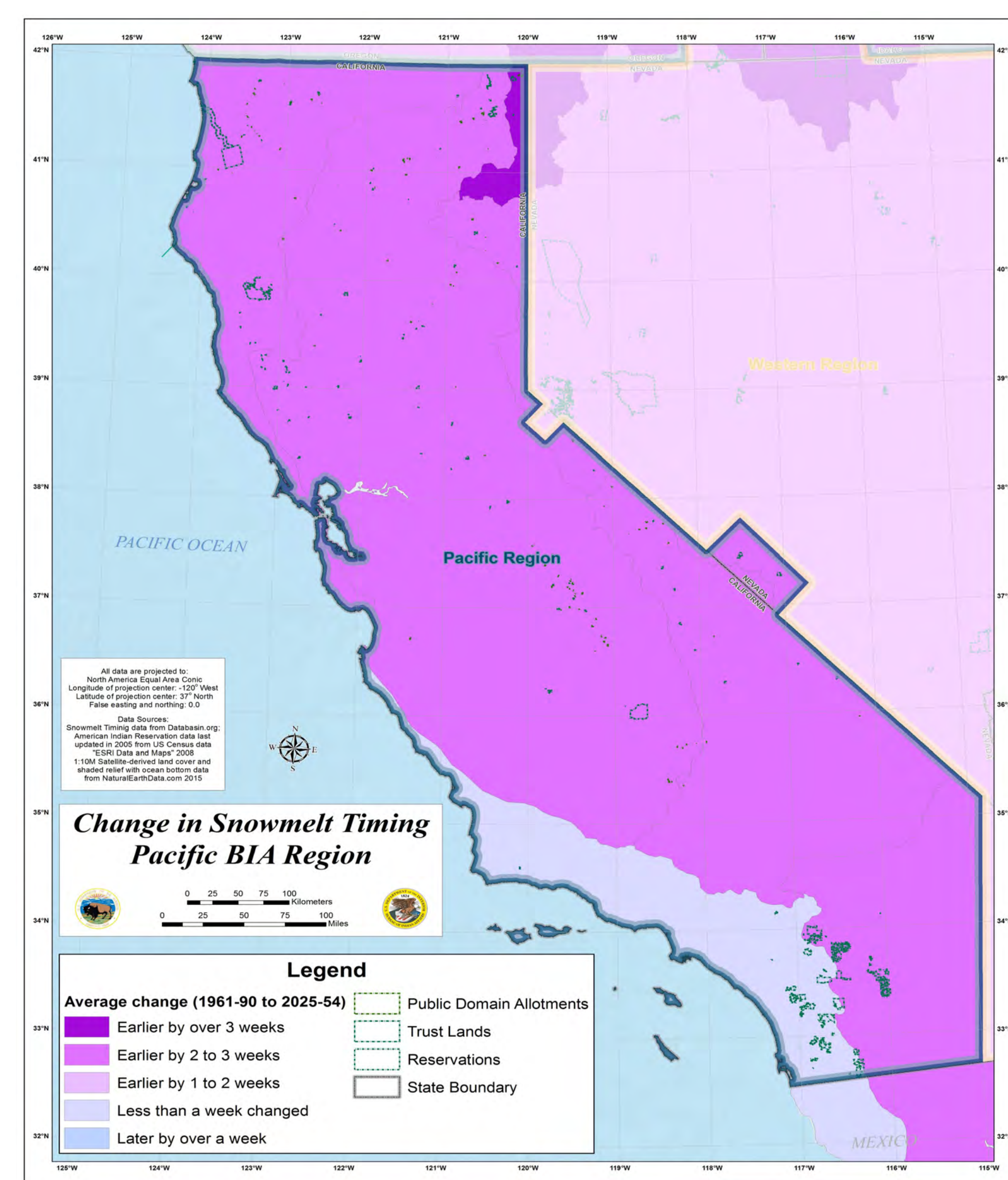
Wet 2060

Fire Hazard



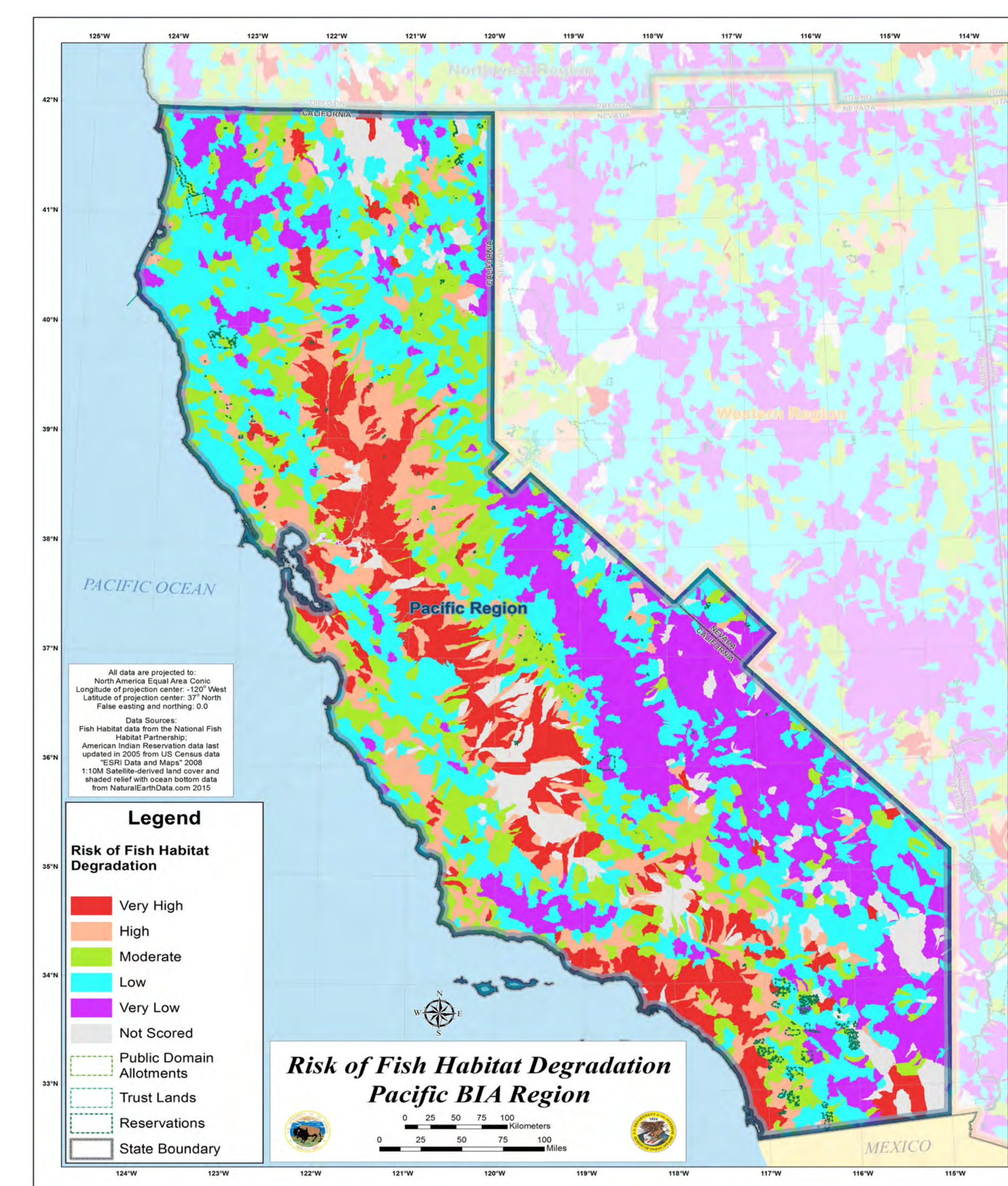
Data Source: CA Fire Department | http://www.fire.ca.gov/fire_prevention/fire_prevention_wildland_statewide

Change in Snowmelt Timing



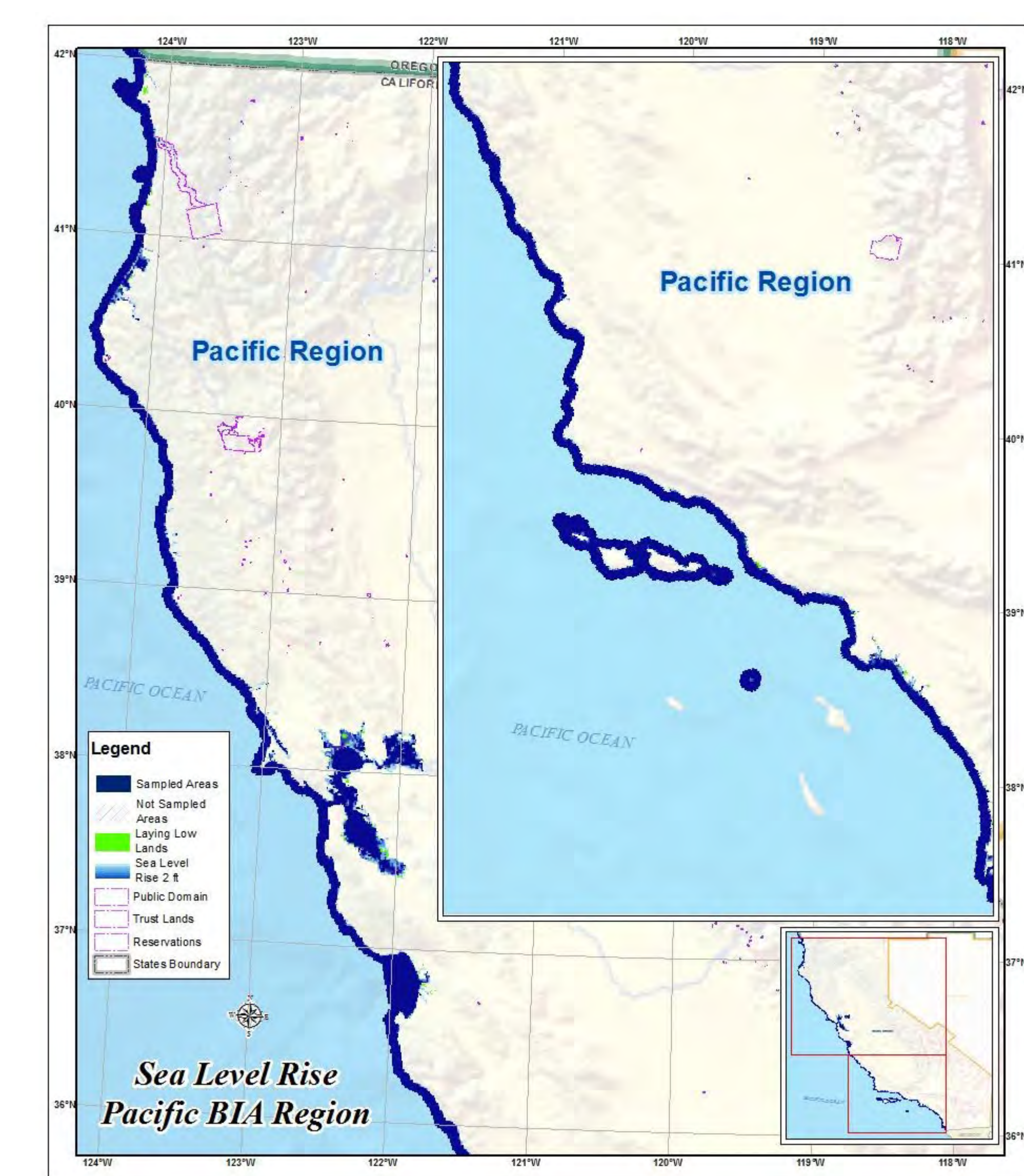
Data Source: Databasin.org | <https://databasin.org/datasets/7819b679e4104e46952ce3a7960cf7b5>

Fish Habitat



Data Source: National Fish Habitat Partnership | <https://ecosystems.usgs.gov/fishhabitat/viewdataset.jsp?tblid=50956&col=4085322&tbl=7>

Sea Level Rise



Data Source: NOAA | <https://coast.noaa.gov/digitalcoast/hsr/v3/>