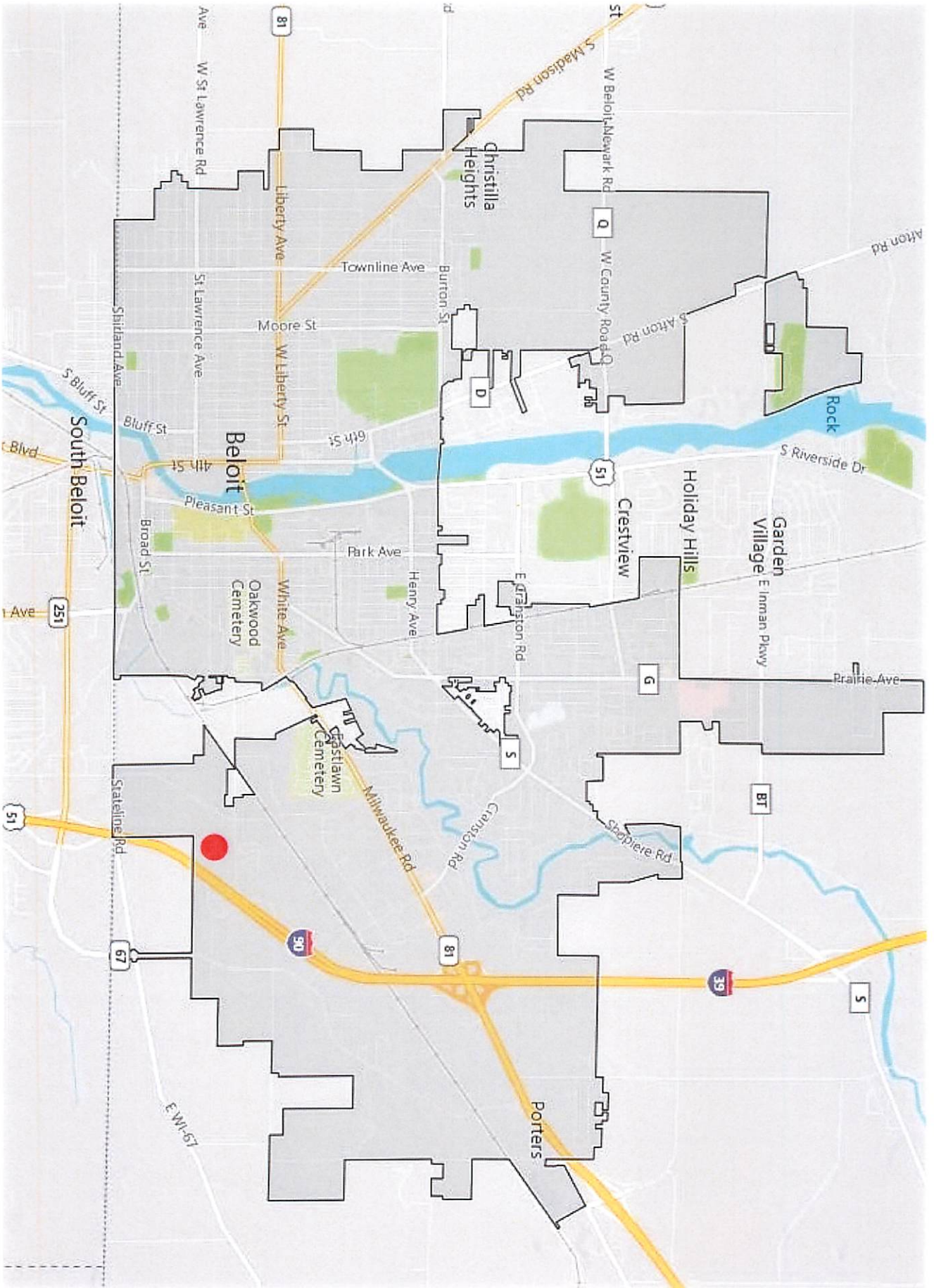


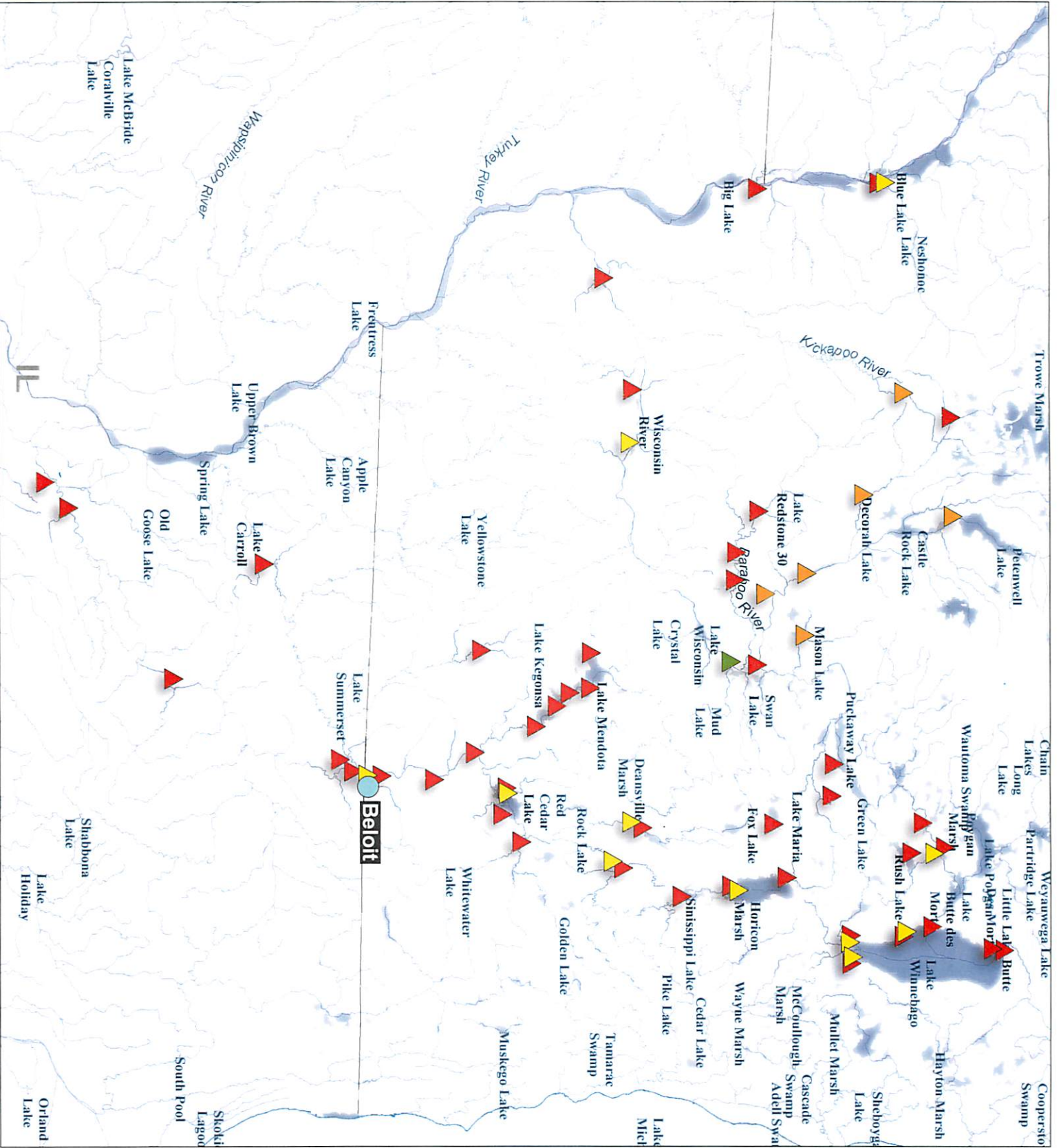


SOURCE: ESRI Data, 2012; Wisconsin DNR, 1998; AES, 2013

Ho-Chunk Nation - Beloit Fee-to-Trust and Casino Project Draft EIS / 212529 ■

Figure 2-1
Regional Location





Ho-Chunk Nation Historic Villages

Map Created By: MRO BVA Cartographer - CK 10/24/2018



Ho-Chunk Villages Latest Year Occupied

Villages Digitized From Ho-Chunk DNR GIS Map

- ▲ 1793
- ▲ 1810
- ▲ 1830
- ▲ 1870

Hydrology

- River
- Lake

Places

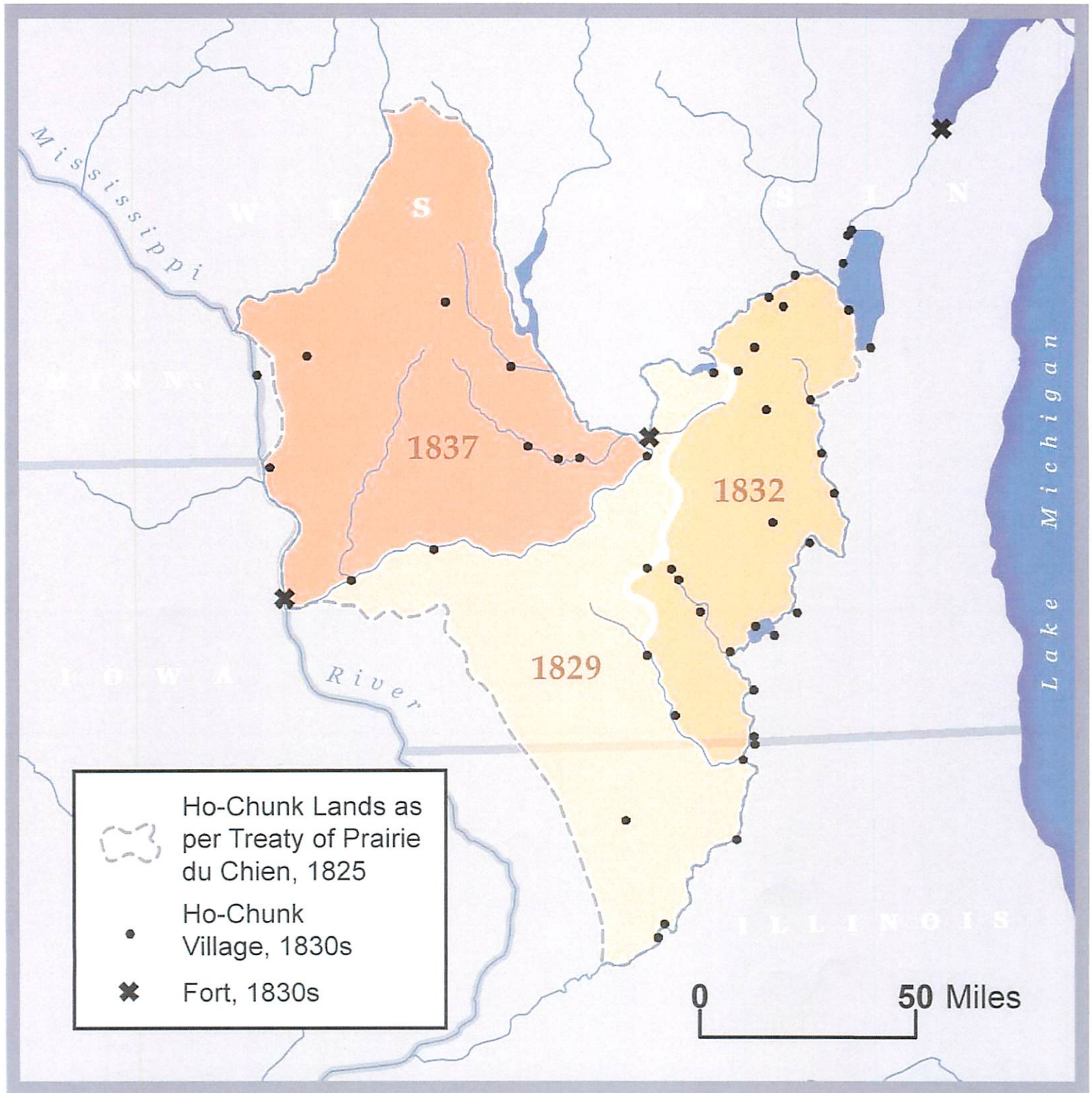
- Beloit



Disclaimer: This information is prepared solely for informational and reference purposes only and should not be used, in part or in whole, for any purpose other than that intended. The accuracy of the information is not guaranteed. The user of this data is responsible for verifying the accuracy of the information. The user of this data is responsible for obtaining the necessary permits and approvals for any use of this data. The user of this data is responsible for obtaining the necessary permits and approvals for any use of this data. The user of this data is responsible for obtaining the necessary permits and approvals for any use of this data.



Cessions of Ho-Chunk Homelands: 1829, 1832, and 1837



Relocations of the Ho-Chunk Tribe

